
















Tappan Lake

-  Boater Swimming Area
-  Dam
-  Park Entrance
-  Park Office
-  MWCD Cottage Area
-  Populated Place
-  Camp, Club, Docking Association
-  Trails
-  Buckeye Trail
-  Tappan Lake
-  6 mph Zone
-  No Wake Zone
-  Restricted Use Area
-  Public Use Area
-  USACE Area



Muskingum Watershed Conservancy District
 1319 Third St. NW
 New Philadelphia, Ohio 44663-0349
 (330) 343-6647, Toll Free (877) 363-8500
www.mwcd.org

Map is for informational purposes only.
 Accuracy is neither guaranteed nor implied.

Sources: BTA, MWCD, ODNr, OGRIP

