

















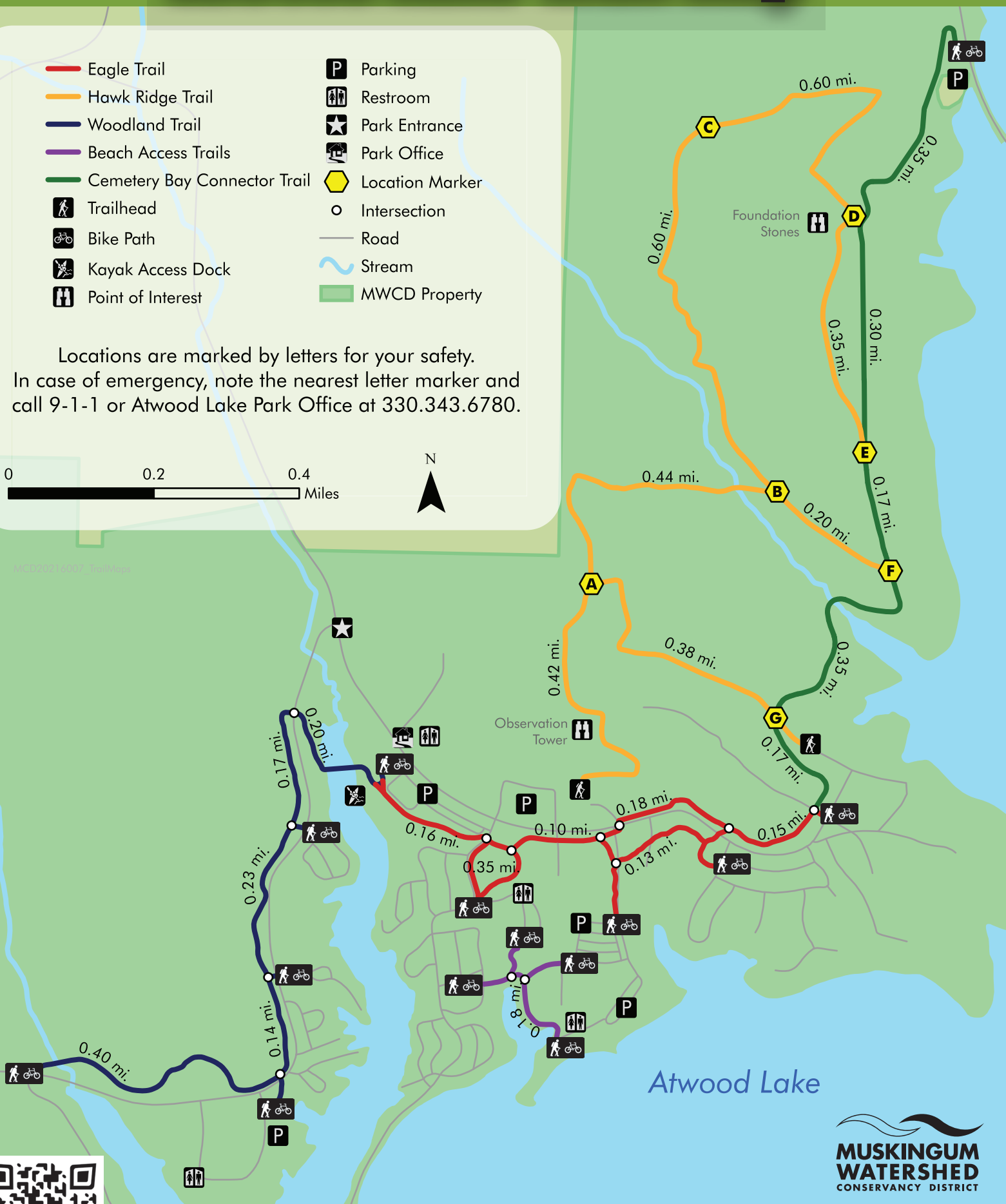


Atwood Lake Trail Map

- | | |
|--|---|
|  Eagle Trail |  Parking |
|  Hawk Ridge Trail |  Restroom |
|  Woodland Trail |  Park Entrance |
|  Beach Access Trails |  Park Office |
|  Cemetery Bay Connector Trail |  Location Marker |
|  Trailhead |  Intersection |
|  Bike Path |  Road |
|  Kayak Access Dock |  Stream |
|  Point of Interest |  MWCD Property |

Locations are marked by letters for your safety.
In case of emergency, note the nearest letter marker and call 9-1-1 or Atwood Lake Park Office at 330.343.6780.

0 0.2 0.4 Miles



Visit [MWCD.org/Trails](https://www.mwcd.org/Trails) or scan the QR code to access current trail information and instructions to the DETOUR Trails App, or to report unsafe trail conditions