












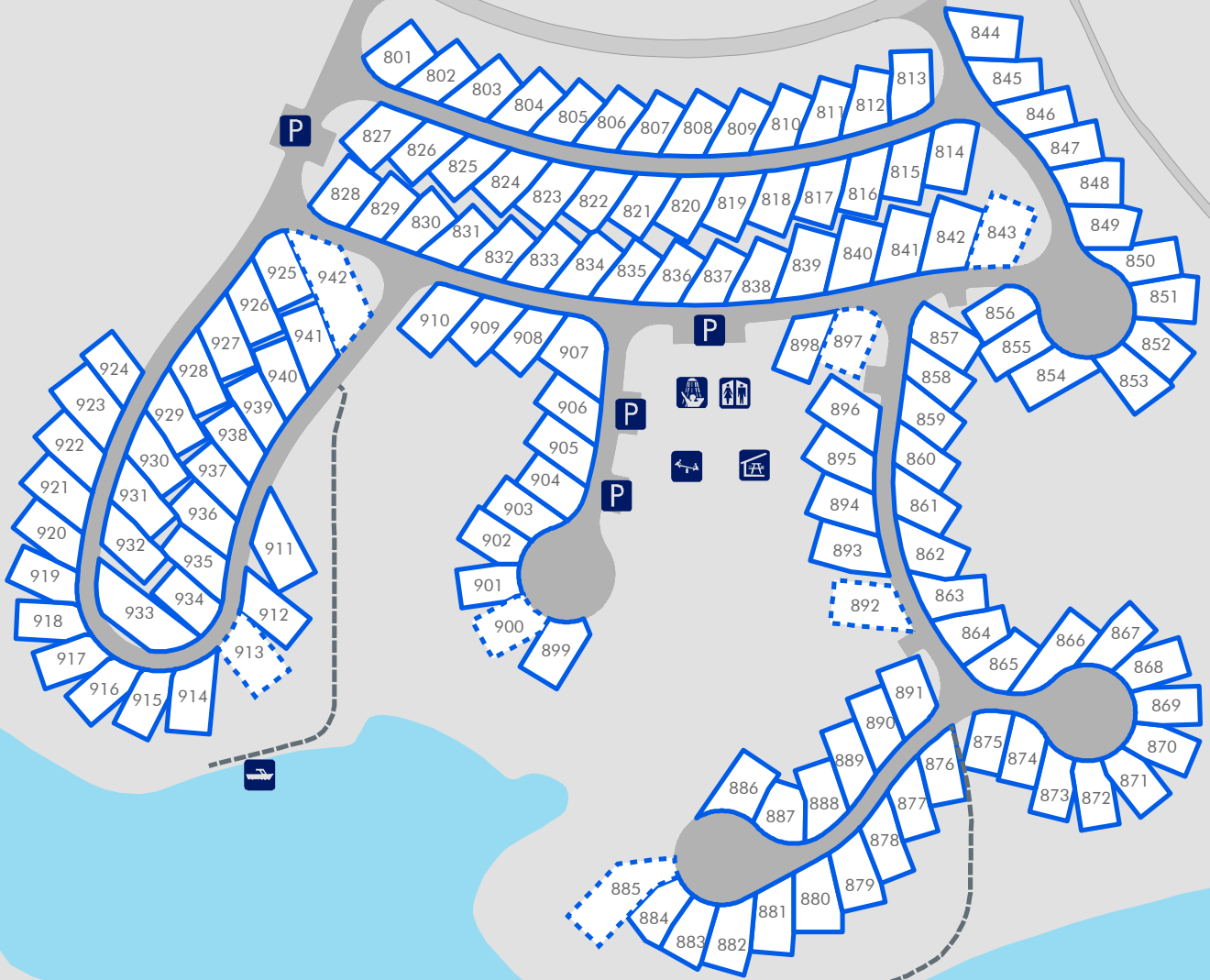
To Park Office/Entrance

Amphitheatre Trail

Area 21

Special Events Amphitheatre

-  Dock
-  Parking
-  Playground
-  Picnic Shelter
-  Restroom
-  Shower House
-  Trail
-  Full Hookup Site
-  Handicap Accessible
-  Road
-  Atwood Lake



0 250 Feet

## Atwood Lake Park Camp Area H



Source: MWCD. Map is for illustrative purposes only. Campsite locations & dimensions are not to scale. Actual site dimensions can vary.