

| | |
|---------------|----------------|
| Seneca Lake | Marina |
| Road | Nature Center |
| Trail | Park Entrance |
| Buckeye Trail | Park Office |
| Beach | Patio Cabin |
| Boat Ramp | Picnic Area |
| Boat Rental | Picnic Shelter |
| Camper Cabin | Playground |
| Camping | Ranger Station |
| Concessions | Restaurant |
| Dock | Restroom |
| Dump Station | Shower House |
| Gatehouse | Trailhead |
| Kayaking | Vacation Cabin |

Seneca Lake

Location

Seneca Lake is located in Guernsey and Noble counties near Cambridge, Ohio and is accessible via state routes 313 and 574.

Stats

Acres of water: 3,550
Maximum depth: 31 feet
Miles of shoreline: 40
Acres of land: 4,060
Horsepower limit: 399

Information

Seneca Lake Park
22172 Park Road
Senecaville, Ohio 43780
(740) 685-6013
www.senecalakeohio.org

Seneca Lake Marina
16592 Lashley Road
Senecaville, Ohio 43780
(740) 685-0015
www.senecalakeohio.org

Fishing/Hunting






















Ohio Department of Natural Resources (ODNR) rules and regulations apply to MWCD public land and water. State licenses are required for fishing and hunting.

Seneca Lake is home to black crappie, blue catfish, bluegill, bullheads, channel catfish, flathead catfish, largemouth bass, redear sunfish, white bass, white crappie, and yellow perch.

Hunting is prohibited within 500 feet of restricted use areas, which are marked with signage. Restricted use refers to residential areas, marinas, parks, campgrounds, and other development on MWCD land with limited public access. Questions concerning restricted use should be directed to the MWCD main office.

Reserve a campsite, boat, or cabin
online at senecalakeohio.org
or call 1-855-U-CAMP-OH (822-6764)

Seneca Lake

-  Beach
-  Boat Ramp
-  Boater Swimming Area
-  Camping
-  Dam
-  Marina
-  Park Entrance
-  Camp, Club, Docking Association (D.A.)
-  MWCD Cottage Area
-  Neighborhood
-  Populated Place
-  Hazard
-  Road
-  Trail
-  Buckeye Trail
-  6 mph Zone
-  No Wake Zone
-  Seneca Lake
-  Public Use Area
-  Restricted Use Area
-  USACE Area



Muskingum Watershed Conservancy District
 1319 Third St. NW
 New Philadelphia, Ohio 44663-0349
 (330) 343-6647, Toll Free (877) 363-8500
www.mwcd.org

Map is for informational purposes only.
 Accuracy is neither guaranteed nor implied.

Sources: BTA, MWCD, ODNR, OGRIP

