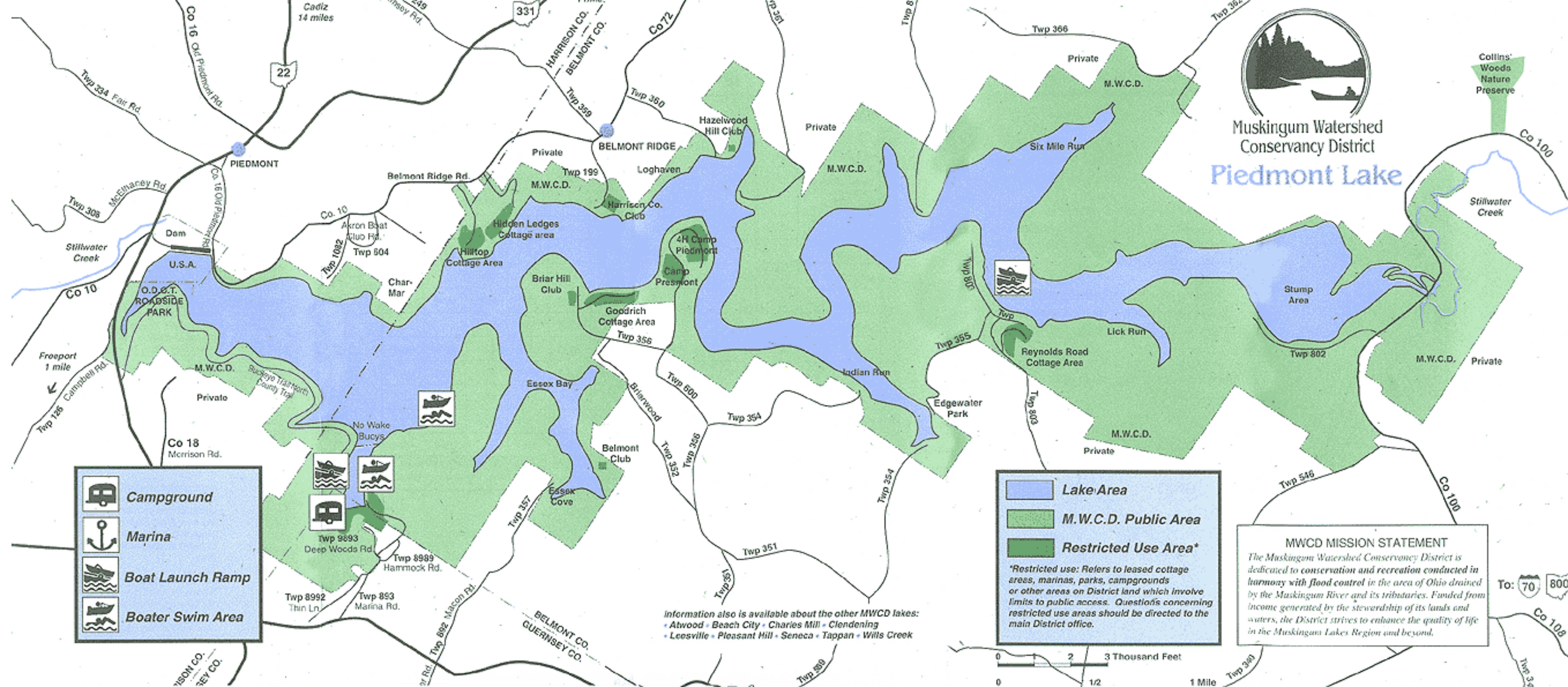











# Muskingum Watershed Conservancy District Piedmont Lake

Collins' Woods Nature Preserve



-  Campground
-  Marina
-  Boat Launch Ramp
-  Boater Swim Area

-  Lake Area
-  M.W.C.D. Public Area
-  Restricted Use Area\*

\*Restricted use: Refers to leased cottage areas, marinas, parks, campgrounds or other areas on District land which involve limits to public access. Questions concerning restricted use areas should be directed to the main District office.

**MWCD MISSION STATEMENT**  
*The Muskingum Watershed Conservancy District is dedicated to conservation and recreation conducted in harmony with flood control in the area of Ohio drained by the Muskingum River and its tributaries. Funded from income generated by the stewardship of its lands and waters, the District strives to enhance the quality of life in the Muskingum Lakes Region and beyond.*

Information also is available about the other MWCD lakes:  
 • Atwood • Beach City • Charles Mill • Clendening  
 • Leesville • Pleasant Hill • Seneca • Tappan • Wills Creek

To: 70 800

Co 108