












Clendening Lake

Harrison County, OH
 1,800 Acres of Water
 4,800 Acres of Land
 41 Miles of Shoreline

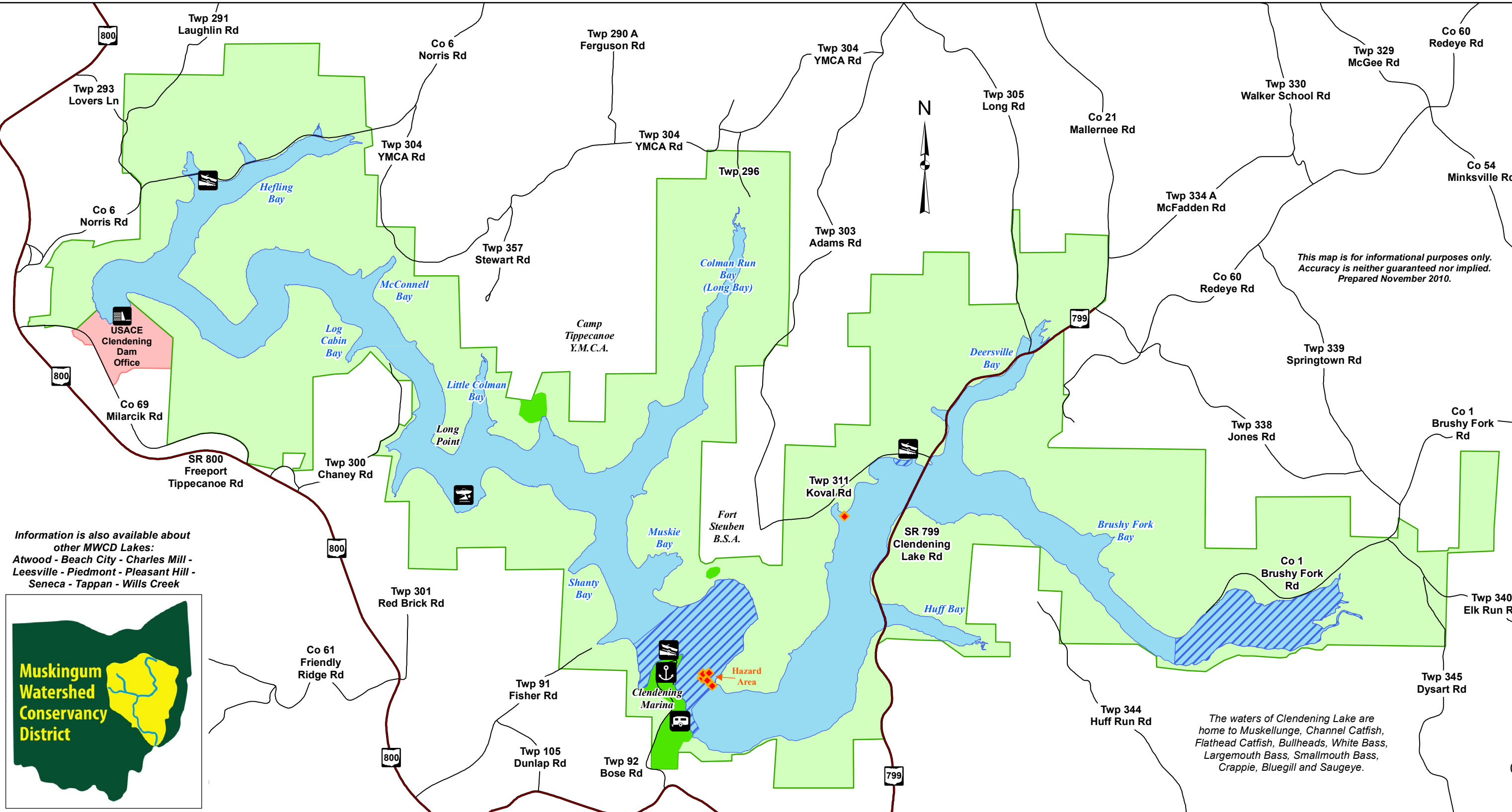
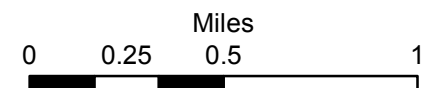
HORSEPOWER LIMIT: 10

*This map is for informational purposes only.
 Accuracy is neither guaranteed nor implied.
 Prepared November 2010.*

-  Danger
-  No Wake Zone
-  Restricted Use Area*
-  MWCD Public Area
-  USACE Land
-  Clendening Lake
-  Boat Ramp
-  Boater Swim Area
-  Marina
-  Camping
-  Dam Structure

*Restricted use: Refers to residential areas, marinas, parks, campgrounds or other development on MWCD land with limited public access. Questions concerning restricted use areas should be directed to the MWCD main office.

1 inch = 2,616 feet



Information is also available about other MWCD Lakes:
 Atwood - Beach City - Charles Mill - Leesville - Piedmont - Pleasant Hill - Seneca - Tappan - Wills Creek



The waters of Clendening Lake are home to Muskellunge, Channel Catfish, Flathead Catfish, Bullheads, White Bass, Largemouth Bass, Smallmouth Bass, Crappie, Bluegill and Saugeye.